

Assessing exposure to wind turbines of a migratory raptor through its annual life cycle across continents

Giacomo Assandri^{a,b}, Gaia Bazzi^a, Ana Bermejo-Bermejo^c, Anastasios Bounas^d, Enrico Calvario^e, Carlo Catoni^f, Inês Catry^{g,h,i}, Teresa Catry^j, Jocelyn Champagnon^k, Federico De Pascalis^a, Javier de la Puente^{c,l}, Juan Carlos del Moral^c, Olivier Duriez^m, Angelos Evangelidisⁿ, João Gameiro^{g,h,i}, Daniel García-Silveira^o, Fernando Garcés-Toledano^l, Frédéric Jiguet^p, Panagiotis Kordopatisⁿ, Lina Lopez-Ricaurte^{k,o}, Juan Martínez^l, Rosario Mascara^q, Ugo Mellone^r, Blas Molina^c, Jennifer Morinay^a, Philippe Pilard^s, Samuele Ramellini^{e,t}, Beatriz Rodríguez-Moreno^l, Marta Romero^r, Maurizio Sarà^q, Nicolas Saulnier^u, Nikos Tsiopelasⁿ, Vicente Urios^r, Michelangelo Morganti^{v,w}, Diego Rubolini^{t,*}, Jacopo G. Cecere^a

^a Area per l'Avifauna Migratrice (BIO-AVM), Istituto Superiore per la Protezione e la Ricerca Ambientale (ISPRA), Via Cà Fornacetta 9, I-40064 Ozzano Emilia, BO, Italy

^b Dipartimento di Scienze e Innovazione Tecnologica, Università del Piemonte Orientale "Amedeo Avogadro", Alessandria, Italy

^c SEO/BirdLife, Madrid, Spain

^d Department of Biological Applications and Technology, University of Ioannina, University Campus A, 45110 Ioannina, Greece

^e Stazione Romana Osservazione e Protezione Uccelli, Roma, Italy

^f Ornis Italica, Roma, Italy

^g CIBIO/InBIO, Centro de Investigação em Biodiversidade e Recursos Genéticos, Laboratório Associado, Universidade do Porto, Campus Agrário de Vairão, Rua Padre Armando Quintas, Vairão 4485-601, Portugal

^h CIBIO/InBIO, Centro de Investigação em Biodiversidade e Recursos Genéticos, Laboratório Associado, Instituto Superior de Agronomia, Universidade de Lisboa, Lisbon 1349-017, Portugal

ⁱ BIOPOLIS Programme in Genomics, Biodiversity and Land Planning, CIBIO, Campus de Vairão, Vairão 4485-661, Portugal

^j Centro de Estudos do Ambiente e do Mar (CESAM), Departamento de Biologia Animal, Faculdade de Ciências da Universidade de Lisboa, Lisbon 1749-016, Portugal

^k Tour du Valat, Research Institute for Conservation of Mediterranean Wetlands, Arles, France

^l GREFA, Madrid, Spain

^m CEFE, Univ Montpellier, CNRS, EPHE, IRD, Montpellier, France

ⁿ Hellenic Ornithological Society/BirdLife Greece, Athens, Greece

^o Estación Biológica de Doñana (EBD-CSIC), CSIC, Sevilla, Spain

^p Centre d'Ecologie et des Sciences de la Conservation (CESCO), Muséum National d'Histoire Naturelle, Centre National de la Recherche Scientifique, Sorbonne University, Paris, France

^q Dipartimento STEBICEF, University of Palermo, Palermo, Italy

^r Vertebrate Zoology Research Group, University of Alicante, Spain

^s LPO France, Arles, France

^t Dipartimento di Scienze e Politiche Ambientali, Università degli Studi di Milano, Italy

^u LPO délégation Occitanie, Villeveyrac, France

^v Consiglio Nazionale delle Ricerche – Istituto di Ricerca sulle Acque (CNR-IRSA), Brugherio, MB, Italy

^w NBFC, National Biodiversity Future Center, Palermo 90133, Italy

ARTICLE INFO

Keywords:

Biodiversity conservation
Collision risk
Falco naumanni
Natura 2000 Network

ABSTRACT

Unsustainable fossil fuel emissions have prompted a global shift towards renewable energy sources, such as wind. This has led to a strong expansion of wind power generation infrastructures, often conflicting with biodiversity conservation. Relatively large flying animals, such as birds and bats, have frequently been reported to collide with wind turbines, resulting in casualties that can depress population size and lead to local extinctions.

* Corresponding author at: Dipartimento di Scienze e Politiche Ambientali, Università degli Studi di Milano, I-20133 Milano, Italy.

E-mail address: diego.rubolini@unimi.it (D. Rubolini).

<https://doi.org/10.1016/j.biocon.2024.110592>

Received 21 November 2023; Received in revised form 8 February 2024; Accepted 6 April 2024

Available online 20 April 2024

0006-3207/© 2024 The Authors. Published by Elsevier Ltd. This is an open access article under the CC BY license (<http://creativecommons.org/licenses/by/4.0/>).

Renewable energy
Satellite telemetry
Wind farms

Migratory species that move across continents through their year-round displacements may be especially at risk. We comprehensively assessed wind turbine exposure for a colonial migratory raptor of European conservation interest, the lesser kestrel *Falco naumanni*, based on the distribution and size of >1800 colonies and a large GPS-tracking dataset (>350 individuals) for three distinct biogeographical populations (from Iberian, Italian, and Balkan peninsulas). 26 % of the European population has at least one wind turbine within the foraging areas around colony sites, Italian colonies being most at risk. The main European network of protected areas, the Natura 2000 network, failed to mitigate the potential negative impact of wind turbines on breeding populations. GPS-tracking revealed that exposure was negligible in the African non-breeding areas (Sahel region), particularly high during migration, and lower during breeding for Iberian and Balkan individuals but not for Italian ones. Different countries should prioritize different measures to mitigate collision risk with wind power generation infrastructures. This case study can be leveraged by conservationists and renewable energy stakeholders to mitigate conflicts between biodiversity conservation and expected wind energy infrastructure development in the near future.

1. Introduction

Climate change is impacting our planet at multiple levels, increasingly threatening natural systems and negatively affecting human health and well-being at the same time (Hoegh-Guldberg et al., 2019; Pecl et al., 2017; Romanello et al., 2022). Multiple shreds of evidence from both terrestrial and aquatic realms suggest that current rates of fossil fuel use have an extremely high likelihood of causing catastrophic ecological effects (McGlade and Ekins, 2015). Decarbonisation is thus crucial to secure the long-term stability of global ecosystems, but requires a drastic reduction in carbon dioxide emissions in the next few decades and full-scale adoption of low-carbon sources for energy generation (Delafield et al., 2021; Dunnett et al., 2022b; IPCC, 2018).

This transition is already occurring in a few regions of the world, and it will likely continue and increase on a global scale, mostly involving the solar and wind energy sectors (Dunnett et al., 2022a). However, renewable energy infrastructures require approximately ten times more land than fossil fuel facilities (Rehbein et al., 2020; Trainor et al., 2016), thus likely conflicting with other global priorities, such as food production and biodiversity conservation (IRENA, 2019). This highlights that the “green energy transition” is not exempt from environmental and societal costs (Nazir et al., 2020). A pressing issue related to global sustainability is thus how to balance demands for energy, food production, and biodiversity conservation within a finite land area (Dunnett et al., 2022a).

In Europe, 35 % of energy generation derives from renewable sources, with wind power alone accounting for 16 % (Komusanac et al., 2021). Since the European Commission aims to reach climatic neutrality (“net-zero”) by 2050, wind farms are predicted to expand in the next few years (Jung and Schindler, 2022). Compared to conventional energy sources, and even to other renewables, the negative impacts of wind farms on biodiversity are considered relatively small (Saidur et al., 2011). Nevertheless, there are still several drawbacks in wind power generation systems, mainly related to noise, visual, and light pollution, local climate change, electromagnetic interferences, and ecosystem disturbances, e.g. habitat loss, fragmentation, and direct wildlife mortality due to collision (Kati et al., 2021; Sayed et al., 2021). Indeed, there is a rapid increase of studies showing that wind farms have a non-negligible impact on flying animals, mainly related to collisions with turbines of birds and insects and barotrauma in bats (Buchan et al., 2022; Smith and Dwyer, 2016; Thaxter et al., 2017; Voigt, 2021; Wang et al., 2015). These negative impacts are harsher when wind power generation facilities are poorly designed, located or managed (Gauld et al., 2022). Rehbein et al. (2020) have shown considerable overlap between renewable energy (in particular wind) facilities and important conservation areas on a global scale. Over the coming decades, the expected expansion of the protected area network to meet conservation targets will occur alongside the rapid deployment of wind power generation infrastructure to meet emission reduction goals, exacerbating potential conflicts (Dunnett et al., 2022a).

In this study, we provided a cross-continental-scale assessment of the

exposure to onshore wind turbines of a trans-Saharan migratory raptor, the lesser kestrel *Falco naumanni*, throughout its annual cycle. An analysis of wind turbine exposure in this taxon may be of broader significance because: 1) it is a species of European conservation interest [listed in Annex I of the “Birds Directive” (2009/147/EC) and Annex II of Bonn Convention] that suffered steep population declines and range contraction in the second half of the 20th century, from which it has yet to recover (BirdLife International, 2017; Inigo and Barov, 2010); 2) it is a migratory species that moves across continents, requiring a trans-national approach to conservation (Lopez-Ricaurte et al., 2021; Sarà et al., 2019); 3) it is a colonial species, implying that large aggregations of individuals (largest colonies can host up to 1000 breeding pairs) can be exposed to the same local threat, often occurring in restricted areas (Cecere et al., 2018; Di Maggio et al., 2015; Morinay et al., 2023); 4) due to its flight mode and behaviour (see Materials and Methods), it is a relatively frequent victim of wind turbines, which may threaten the persistence of local populations (Thaxter et al., 2017; Duriez et al., 2023); 5) it is a flagship species for biodiversity conservation in agroecosystems (Assandri et al., 2023); 6) its size is large enough to allow tracking with GPS tags, providing valuable information about both small- and large-scale movements which may result in spatial and temporal variability in exposure to wind turbines.

Among the complex causes of lesser kestrel decline, climate warming is predicted to negatively affect the species at both breeding grounds in Southern Europe and non-breeding grounds in sub-Saharan Africa (Cstry et al., 2015; Corregidor-Castro et al., 2023; Mihoub et al., 2010, 2012; Rodríguez and Bustamante, 2003), while at the same time promoting expansion to more northern cooler regions (Morganti et al., 2017). It is thus relevant to understand if the transition to renewable energies, like wind energy, is compatible with the conservation of this species. To date, relatively little evidence exists on the effects of wind power generation infrastructure on lesser kestrel populations. Yet, a recent meta-analysis showed that it is among the most sensitive bird species to wind turbine collisions, with an estimated 0.15 collisions/turbine/year (Thaxter et al., 2017). In Spain, out of 1746 lesser kestrels admitted to wildlife recovery centres during 2008–2018, 120 (6.8 %) were due to direct collisions with wind turbines and 536 (31 %) were due to collisions with power lines, often associated with wind power generation infrastructure (García Tapia and López-Jiménez, 2023). Moreover, a recent study conducted in southern France (Duriez et al., 2023) shed light on how additive mortality induced by collisions with wind turbines affects demography, ultimately threatening local population persistence in the long term.

We compiled a comprehensive dataset of breeding colonies (including location and size) from the whole European distribution of the species. We then assessed the proportion of the European lesser kestrel breeding population potentially exposed to collision with onshore wind turbines and identify areas of higher exposure for the three main European biogeographical populations (i.e., Iberian, Italian, and Balkan; Sarà et al., 2019). We further assessed whether the exposure to wind power generation infrastructures during breeding was mitigated

by the Natura 2000 Network (hereafter N2k). N2k is a pan-European network of protected areas established to preserve threatened and/or ecologically important habitats and species, including those listed in Annex I of the Birds Directive. Hence, we might expect that breeding lesser kestrels exploiting foraging areas surrounding colony sites (mostly within 5–10 km from the breeding site; see Materials and Methods) that are more extensively designated as N2k protected land should be less exposed to collision than others, i.e. the number of turbines within colony's foraging areas should be lower the more a colony is surrounded by N2k protected land.

Furthermore, we gathered a large GPS-tracking dataset consisting of 354 individuals breeding in four countries, several of which tracked for multiple years. GPS-tracking data are increasingly used to assess the potential impact of renewable energy generation facilities on birds and represent an unprecedented opportunity to support evidence-based conservation of large- to medium-sized avian species (Buchan et al., 2023; Gauld et al., 2022; Largey et al., 2021; Opperl et al., 2021). With these data, we tested for differences in the exposure to wind turbines among the three European biogeographical populations and different

phases of the annual cycle, which take place within a latitudinal range spanning $>35^\circ$ latitude across Europe and Africa. We expected greater exposure to wind turbines during migration and pre-migratory phases, when kestrels move furthest distances across Europe and north Africa, than during the non-breeding phase in sub-Saharan Africa, where the development of wind farms is still in its infancy and wind turbines are nearly absent (Dunnett et al., 2020). Wind turbine exposure during the breeding season relative to other annual cycle phases is instead more difficult to predict because it is strongly dependent on the location of breeding colonies (and their associated foraging ranges) with respect to wind turbines location.

Our overarching goal is to provide operational knowledge to identify areas of potential conflict between lesser kestrel conservation and wind power generation infrastructures. Our results could be useful to prevent further conflicts between biodiversity conservation and renewable energy production.

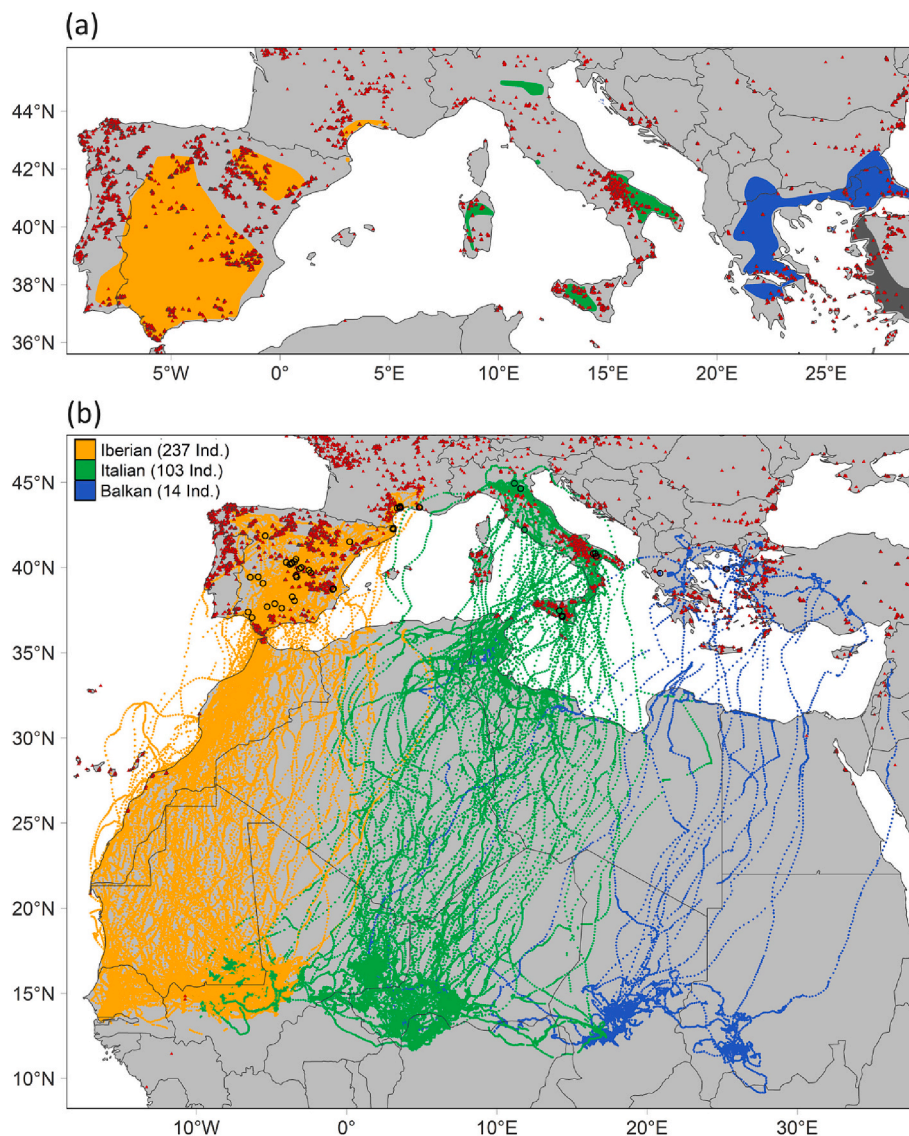


Fig. 1. a) European breeding range of the lesser kestrel (from Bazzi et al. in prep.) and b) annual movement of GPS-tracked individuals (N = 354; this study) according to the three biogeographical populations defined in Section 2 (Materials and Methods). The distribution of wind turbines (red triangles) is also shown (from Dunnett et al., 2020). In b) black circles represent colonies of origin of tracked individuals. (For interpretation of the references to colour in this figure legend, the reader is referred to the web version of this article.)

2. Materials and methods

2.1. Species and geographical context

The lesser kestrel is a small (approximately 150 g) diurnal, colonial and trans-Saharan migratory raptor. It is a secondary cavity nester that usually breeds below roof tiles, holes in ruins or ancient buildings and in rocky cavities (Morinay et al., 2021). It currently breeds across southern Europe (Gameiro et al., 2020; Kmetova et al., 2020), North Africa, the Middle East, and Central Asia (Ferguson-Lees and Christie, 2001). The vast majority of the European population spends the non-breeding season in the Sahel and reaches the European breeding grounds in February/March (Sarà et al., 2019). Females start laying between April and early May (usually 3–5 eggs) and chicks fledge from late June onwards.

According to its migration flyways and migratory connectivity analyses (Sarà et al., 2019), we assigned European lesser kestrels to three distinct biogeographical populations, largely coinciding with the three main peninsulas: 1) Iberian (i.e., Portugal, Spain, and southern France), 2) Italian (Italy), and 3) Balkan (Greece) (Fig. 1). These regions host 99.8 % of the whole EU population (BirdLife International, 2017).

2.2. Wind turbine data

Wind turbine data were obtained from Dunnnett et al. (2020), the first global, open-access, harmonised spatial dataset of wind power generation infrastructures based on OpenStreetMap data. This dataset provides the location of each turbine within a wind farm around the globe for the year 2020 (Fig. 1). Given that OpenStreetMap data is derived from a citizen science project, socioeconomic factors could affect the reliability and accuracy of the data in different regions of the world. To this end, Dunnnett et al. (2020) performed a technical validation suggesting that although country governance and land area contribute to explain variability in OSM observations, the observed pattern is largely reflective of the true distribution of wind power generation infrastructure.

This dataset is increasingly being used for the large-scale assessment of the impact of wind power generation infrastructures on biodiversity (Buchan et al., 2022; Dunnnett et al., 2022a), including GPS tracking studies of birds (Buchan et al., 2023; Opper et al., 2021).

2.3. Colony size data

Data on colony location and size (number of pairs) were obtained from the literature (Bustamante et al., 2020; Gustin et al., 2018; Morganti et al., 2017) and unpublished reports of national and regional counts (Table S1). For each colony, we considered all the data available for the period 2016–2021, using mean values for multi-year counts. For some large urban colonies, the number of breeding pairs referred to single clusters (e.g. colony sectors or single buildings with nestboxes; Morinay et al., 2023) within the colony. In those cases, we attributed individual clusters to the same colony when they occurred within a given urban area (defined according to the CORINE Landcover 2018) in the same municipality. We then summed the number of pairs of each cluster to obtain colony size and used the centroid of the clusters as the colony location. Breeding sites with only a single breeding pair ($N = 624$, corresponding to 2.3 % of all breeding pairs) were discarded from the analysis because they are generally occupied discontinuously (our pers. obs.).

2.4. GPS tracking dataset

The GPS tracking dataset generated for this study was derived from several projects carried out in Spain, France, Italy, and Greece between 2014 and 2021 and focused on breeding adults. Lesser kestrels were mostly captured by hand at nest boxes/cavities and equipped with GPS tags, usually a few days before egg hatching or during the nestling-

rearing phase. In France, lesser kestrels were captured at the foraging grounds using bal-chatri traps. In Spain, some of the adults were caught close to the colony using bal-chatri or mist-nets. Solar-driven, remote-downloading GPS-UHF tags (<5 % of body mass) were deployed with permission from national/local authorities and according to animal welfare legislation (further details in Supplementary MM1). We discarded individuals with either <100 GPS locations or <10 tracking days, which were equipped with malfunctioning devices in most cases (Assandri et al., 2022). GPS accuracy was not available for all the individuals, but when the number of satellites was provided, we considered only those GPS locations with >5 visible satellites (Gauld et al., 2022).

For each individual, tracks were visually inspected and each GPS location was assigned to one of the following 5 key phases of the annual cycle, from the breeding phase when the bird was first tagged to the end of the subsequent pre-breeding migration, namely: (1) breeding, (2) pre-migratory, (3) post-breeding migration, (4) non-breeding and (5) pre-breeding migration (details in Supplementary MM2 and Fig. S1). The final dataset includes individuals tracked for a mean (\pm SD) of 1.33 ± 0.57 (range: 1–4) annual cycles, and phase delimitation was repeated for each annual cycle.

Considering that the GPS sampling rate applied in different projects or different annual cycle phases was variable (mostly between 10 and 30 min), we linearly interpolated our dataset at 30 min using the function *redistraj* in the R package *adehabitatLT* (Calenge, 2006). Temporal gaps >120 min between consecutive locations were not interpolated and thus not included in further analyses. Lesser kestrel tracking data were filtered for spatial and temporal duplicates and unreliable speed (>50 km/h during breeding and 90 km/h during the other phases) by applying the *SDLfilter* R package (Shimada et al., 2016). Lesser kestrels generally do not fly at night, except during migration across ecological barriers (Liminana et al., 2012; Lopez-Ricaurte et al., 2021). Hence, we removed all night positions except for migration phases. To this end, we identified night and day locations based on local astronomical twilights using the R package *suncalc* (Thieurmel and Elmarhraoui, 2022). In addition, only for the breeding phase, we removed locations within 100 m from the nest (or putative nest location based on visual inspection of tracks), which most likely referred to incubating/resting individuals.

Our final dataset consisted of 1,302,755 GPS locations from 354 individuals (200 from Spain, 37 from France, 103 from Italy, and 14 from Greece) breeding in 51 colonies (29 in Spain, 8 in France, 12 in Italy, and 2 in Greece) that were tracked over a median of 70 days (min-max: 10–1117) (Fig. 1b; Appendix S1 and S2).

2.5. Statistical analyses

2.5.1. Colony-level exposure to wind turbines

Throughout the breeding season, lesser kestrels behave as central place foragers, traveling from the colony to foraging patches surrounding it, generally within a 5–10 km buffer (Assandri et al., 2023; Cecere et al., 2020; Ramellini et al., 2022). Previous studies have shown that this foraging range increases with colony size (Cecere et al., 2018). Based on data collected for a different study, we estimated the radius of the foraging buffer (in m) for a colony of a given size based on the following equation: radius of the foraging buffer (m) = $1659.5 \times \log_{10}(\text{colony size}) + 4348.2$. This equation was derived from the analysis of 3920 maximum daily distances from the nest site of 157 nestling-rearing adult lesser kestrels breeding in 22 colonies across Europe (authors unpubl. data), under the assumption that the maximum daily distance in a sample of nestling-rearing individuals can be equated to the radius of the foraging buffer. The predicted radius was in line with the observed variation in the extent of the foraging range according to colony size in this species (e.g. Cecere et al., 2018; Assandri et al., 2023). We then counted the number of turbines within the foraging buffers centred on the coordinates of each colony as a metric of colony-level exposure to wind turbines.

To assess whether the N2k extent around colonies mitigated wind turbine exposure, we determined the proportion of foraging buffer covered by N2k sites per colony (percentage N2k hereafter) using the N2k cartography updated to 2020 (https://sdi.eea.europa.eu/data/b1777027-6c85-4d19-bdf2-5840184d6e13?path%253D%25252FNat_ura2000_end2020_shp).

We modelled separately data from the Iberian and Italian populations because exploratory analyses showed that the distribution of the number of turbines within the foraging buffer varied considerably among populations. Balkan data could not be modelled as only two colonies (out of 114) had wind turbines within the foraging buffer. Data from the Iberian population were modelled using a negative binomial generalized linear model (GLM), including the number of wind turbines within the foraging buffer as a dependent variable, and the percentage N2k as a predictor. Data from the Italian population were modelled with a similar negative binomial GLM, but adding a zero-inflation component (i.e. ZINB GLM) because of an excess of zeroes in the data. The percentage N2k was included as a predictor also in the binomial component of the ZINB GLM. In both models we included colony size (number of breeding pairs) in the ‘weight’ argument, hence giving more importance to larger colonies; in practice, such weighting returned the estimated exposure to wind turbines per breeding pair.

GLMs were fitted with the *glmmTMB* package (Brooks et al., 2017) and model fits were checked with the R package *DHARMa* (Hartig, 2021). Significance was assessed by likelihood ratio χ^2 tests performed with the package *car* (Fox and Weisberg, 2011) followed by Tukey *post hoc* tests performed with the *emmeans* package (Lenth, 2020).

2.5.2. Variation in exposure to wind turbines among annual cycle phases

To assess variation in the exposure to wind turbines among different annual cycle phases, we used an individual-level approach. We first measured the distance between two consecutive GPS locations of individual tracks and applied a circular buffer equal to this distance at each location. This represents the potential area of movement which a kestrel leaving location A could have encountered before reaching the subsequent location B. We then assessed if at least one wind turbine occurred within each of these buffers. When this happened, we considered the individual at such location as exposed to wind turbines. We then quantified how many locations were exposed to wind turbines for each individual during each annual cycle phase.

Assessing exposure to wind turbines in flying animals implies considering the vertical dimension (Gauld et al., 2022; Morant et al., 2024). If the flight altitude of a bird is well above (or well below) the rotor swept zone, a given location with a wind turbine within the buffer should not be regarded as exposed to that turbine (Gauld et al., 2022; Morant et al., 2024). Lesser kestrels generally fly at relatively low altitude above ground level, except possibly during their autumn migration cruising flights (Sarà et al., 2021). Using GPS-derived flight altitudes obtained from some of our tracking devices, we observed that approximately 90 % of all locations were within 250 m above ground level (a.g.l.) (i.e. within a rotor swept zone of 210 m a.g.l. as in Gauld et al., 2022 and considering a 40 m GPS altitudinal error; details in Supplementary MM3), with no major differences between annual cycle phases (Fig. S2, Table S2 and S3). The GPS altitudinal error does not allow an evaluation of whether the species consistently flies below the risk threshold (i.e. 15 m; Gauld et al., 2022). Nevertheless, flight altitude data (see Supplementary MM3), together with authors’ personal observations, indicate that the species mostly flies above 15 m a.g.l. during commuting and traveling flights. Hence, for simplicity, all locations were considered as potentially exposed to wind turbines based on flight altitude, which may have led to negligible overestimation of exposure during all annual cycle phases.

We estimated the average number of locations exposed to wind turbines in different annual cycle phases and geographical populations by fitting a generalized Poisson GLMM (the best option to deal with the under-dispersion of the data) with the overall count of locations exposed

to wind turbines as a response variable. This approach allowed us to account for different annual cycle phase durations (see Supplementary MM2). As predictors, we included geographical population, phase (4-level-factor: pre-breeding migration, breeding, pre-migratory movement, and post-breeding migration), and their interaction, plus individual and colony identity as random intercept effects. The non-breeding phase was excluded from the analysis as wind turbine exposure for the Italian and Balkan individuals was zero.

Significance was assessed by Wald χ^2 tests (Fox and Weisberg, 2011) followed by pairwise Tukey *post hoc* tests performed with the *emmeans* R package (Lenth, 2020). All statistical analyses were performed within the R (ver. 4.2.1) computing environment (R Core Team, 2022).

3. Results

3.1. Colony-level exposure to wind turbines

Our final dataset included colony size data from 1837 colonies across five countries, collected during 2016–2021, hosting a total of 26,324 pairs: 1513 colonies from the Iberian population (10,895 pairs; Spain, Portugal and France), 210 from the Italian population (9136 pairs), and 114 from the Balkan one (6293 pairs). Areas showing a higher exposure to wind turbines were located in south-eastern Italy, especially the Appulo-Lucanian region (Fig. 2). Other high-exposure regions were scattered in Southern Andalusia, Castilla, and Navarra (Spain), Southern France, and Sicily (Fig. 2).

Overall, 26.2 % of the European population breeds in colonies with at least one turbine within the foraging buffer, with large differences among geographical populations, being negligible for the Balkan population (<1 %), low for the Iberian (10 %), and considerably high for the Italian one (62.8 %) (Table 1). At the country level, the highest values were observed in Italy, whereas none of the Portuguese colonies had any turbine within the foraging buffer. Almost 40 % of the French lesser kestrel pairs have at least one turbine within the foraging buffer, a considerably larger value than Spain (about 9 %). Contrary to expectations, wind turbine exposure in Italian lesser kestrels (both the number of turbines within the foraging buffer and probability to have at least one turbine within the buffer) increased with the increase of N2k area within the foraging buffer (Fig. 3; Table S4). This was not the case for the Iberian population, for which the percentage N2k did not significantly covary with the number of wind turbines within the foraging buffer (Fig. 3, Table S4).

3.2. Variation in exposure to wind turbines among annual cycle phases

The geographical areas in which GPS-tagged lesser kestrels were most exposed to wind turbines were Spain (particularly the strait of Gibraltar, the regions of Andalusia, Castilla La-Mancha, and Aragón), south-eastern France, most of the Italian peninsula (particularly southern Italy and Sicily), and the eastern Aegean (Fig. 4). However, exposure varied considerably according to the annual cycle phase. Specifically, during breeding, higher exposure areas were detected in south-eastern France and southern Italy (Fig. S3), whereas during the pre-migratory phase, areas with higher exposure included central-western Iberia and western Sicily (Fig. S4). During both migrations, the Strait of Gibraltar represented a critical spot for the Iberian population, along with the southern portion of the Iberian Peninsula (Fig. S5 and S6). For the Italian population, southern Italy, Sicily, and Malta were the areas with the highest exposure during migration (Fig. S5 and S6). In addition to these areas, during pre-breeding migration, further critical areas for the Iberian population included the Moroccan and the Western Sahara coast in front of the Canary Islands, and Cape Bon and Cape Tarf/Cape Blanc in Tunisia, along with the central-eastern Aegean (Fig. S5). Unless for a few individuals that overwintered in Andalusia and one small area in Mali (Fig. S7), no turbine exposure was detected during the non-breeding phase due to the lack of wind farms in the non-breeding grounds of

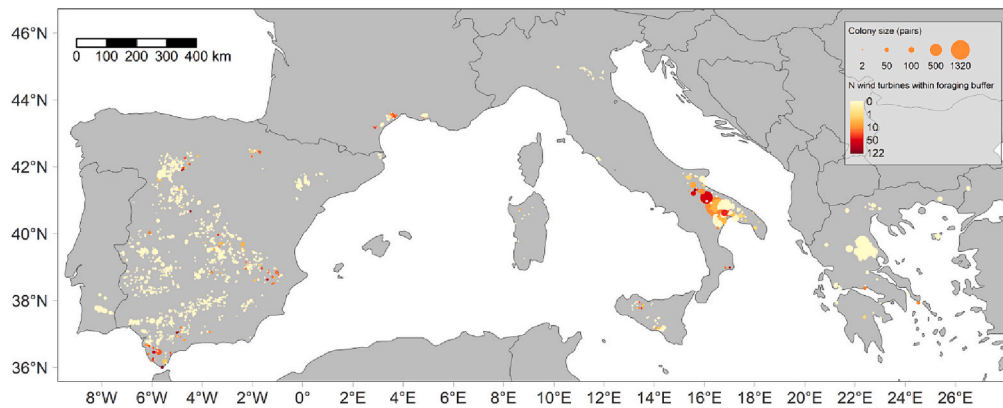


Fig. 2. Lesser kestrel colony exposure to wind turbines. Dot size represents the size of the colony (number of breeding pairs), while dot colour shows the number of wind turbines within the colony foraging buffer. Darker colours imply a higher exposure to wind turbines. N = 1837 colonies; 26,324 breeding pairs.

Table 1

Population-level exposure of breeding lesser kestrels to wind turbines expressed as the percentage of the breeding population (percentage of breeding pairs) with at least one wind turbine within the estimated foraging buffer. Data are presented separately for biogeographical population and country and sorted by decreasing values of exposure. Total population size (breeding pairs) is also provided.

	% population	Population size
<i>Biogeographical population</i>		
Italian	62.8	9136
Iberian	10.1	10,895
Balkan	0.9	6293
<i>Country</i>		
Italy	62.8	9136
France	39.5	552
Spain	9.2	9589
Greece	0.9	6293
Portugal	0.0	754

the European lesser kestrel population.

Exposure to wind turbines did not significantly vary among populations ($\chi^2 = 3.2$, d.f. = 2, $p = 0.20$) but significantly varied among annual cycle phases ($\chi^2 = 28.9$, d.f. = 3, $p < 0.001$). The interaction between annual cycle phases and population was also significant ($\chi^2 = 80.9$, d.f. = 6, $p < 0.001$) (Fig. 5). The highest level of exposure occurred generally during pre-breeding migration (and during migration periods in general) and the lowest during breeding (Fig. 5). The Italian population had similar values of exposure during all annual cycle phases, whereas both the Iberian and Balkan populations had significantly lowest levels of exposure during breeding compared to at least one of the pre-migratory/migratory phases (Fig. 5).

4. Discussion

Strategies and policies aimed at mitigating the impact of climate change, such as the development of green energy infrastructure, may potentially clash with biodiversity conservation targets (Jackson, 2011; Kati et al., 2021; Neri et al., 2019; Santangeli et al., 2016). We provide an assessment of the exposure to onshore wind farms in European lesser kestrels using both colony- and individual-level approaches. This was achieved by gathering information from two large datasets compiled *ad hoc* for this study: colony size (>1800 colonies) and one of the largest GPS-tracking datasets ever generated for an avian species (>350 individuals).

The first remarkable outcome of our study was that 26 % of the European lesser kestrel breeding population had at least one wind turbine within the foraging buffer. This represents a pressing conservation

issue, considering that turbines can have a detectable impact on lesser kestrel mortality due to collisions. In Southern France, 60 lesser kestrel carcasses were reported over 11 years at a single wind farm consisting of 31 turbines located within 10 km of five colony sites. Correcting for carcass persistence and detection biases would make these figures three times higher (Duriez et al., 2023). Demographic modelling suggested that such a mortality rate, induced by a single wind farm, has led to a reduction of the local population size by 22 % in 15 years.

Furthermore, we showed that the three European lesser kestrel populations considerably differed in their exposure to onshore wind turbines. Italian breeding pairs had on average many more wind turbines within their foraging range than Iberian ones, which in turn have slightly more turbines than Balkan ones.

At the population level, almost two-thirds of the Italian breeding population (63 %) had at least one wind turbine within the foraging areas surrounding colony sites. This figure was considerably lower for Iberian (10 %) and even more so for Balkan colonies, where it dwindled to <1 %. This finding suggests that each country should prioritize different measures to mitigate (or not increase) the risk of collision with wind turbines. Italian, and to a lesser extent French authorities, should for instance focus more on mitigation of the potentially detrimental effect of existing wind farms by e.g. installing Automatic Detection Systems to curtail turbines when a given threshold of bird activity is detected around wind farms (Happ et al., 2021), as well as prioritize decommissioning wind turbines at the end of their operational life (Topham et al., 2019) in areas surrounding larger colonies, whereas Portuguese, Spanish, and Greek authorities should rather focus on identifying those areas where wind farms development allows to keep the risk of collision low (as is currently the case) and include sustainable spatial planning criteria in the development of new wind farms (Kati et al., 2021).

Dunnett et al. (2022a) predicted limited overlap of the area of expansion of renewable energy infrastructures and protected areas; however, this result was debated (Dunnett et al., 2022b; Niebuhr et al., 2022; Pérez-García et al., 2022), as it is likely not enough to buffer the decline of species of conservation interest, such as migratory taxa negatively affected by wind turbines, which also exploit non-protected areas. The N2k network covers 18 % of European land territory and is likely the most extended network of (at least partly) protected areas worldwide (Orlikowska et al., 2016). The network aims to ensure the long-term survival of Europe's most valuable and threatened species and habitats, listed under both the Habitats and the Birds Directives, the latter of which includes the lesser kestrel among species of European conservation interest. The effectiveness of the N2k network in protecting European biodiversity is debated, as scientific assessments provided mixed evidence (Donald et al., 2007; Santana et al., 2014). However, the distributions of a large proportion of threatened species of mammals,

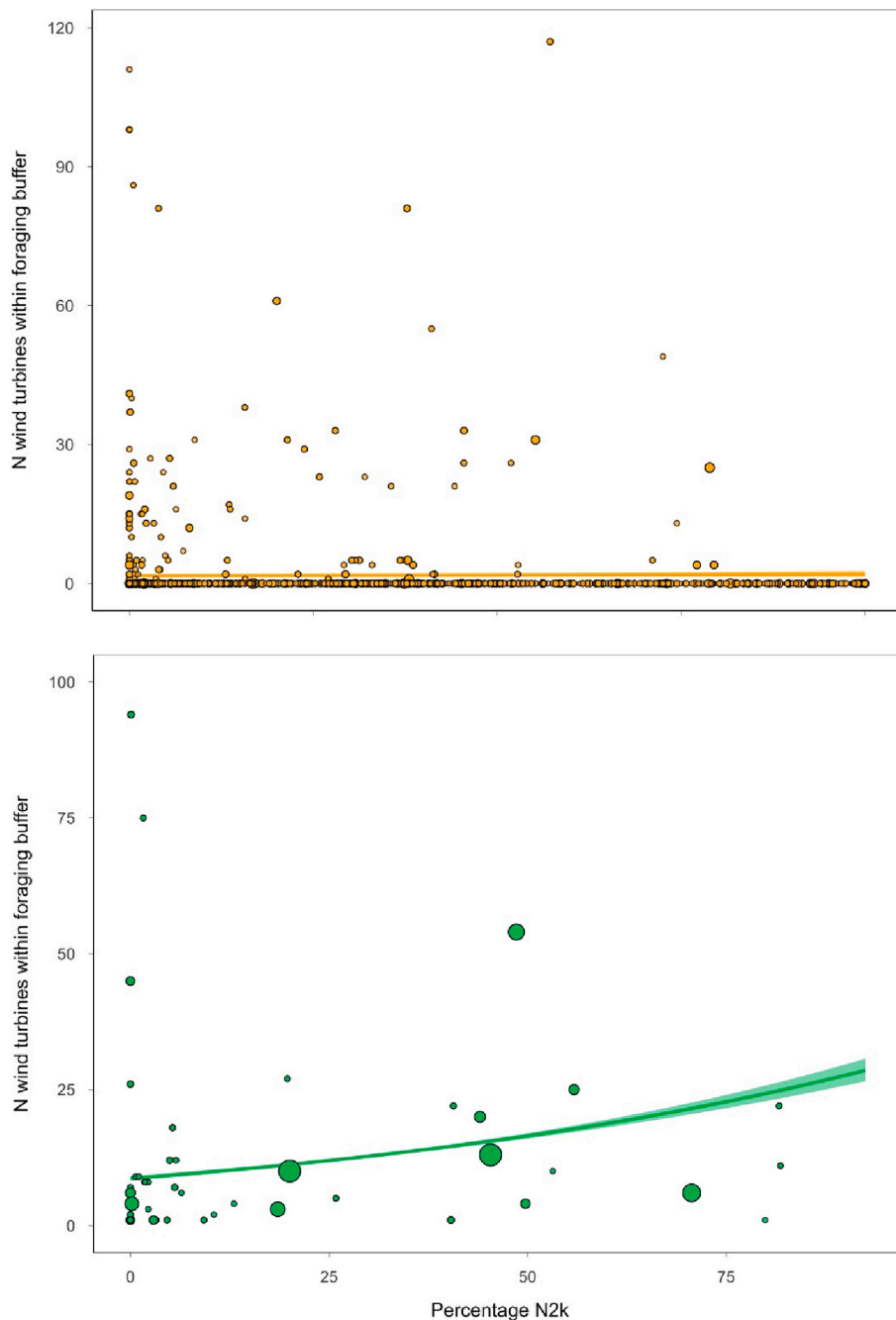


Fig. 3. Model-predicted (with 95 % confidence bands) exposure of lesser kestrel breeding pairs to wind turbines (number of turbines within the foraging buffer) according to the percentage Natura 2000 area within the foraging buffer. Predictions were derived from a negative binomial GLM (upper panel, Iberian population) or the count part of a ZINB GLM (lower panel, Italian population) (model details in Table S4). Dots represent colonies and dot size is proportional to the (square root-transformed for ease of representation) number of breeding pairs at colonies (colonies with no wind turbines within the foraging buffer are omitted for the Italian population). The effect of percentage N2k on the number of wind turbines within the foraging buffer is statistically significant ($p < 0.05$) for the Italian population only (see Table S4).

birds, and reptiles were largely encompassed by the N2k network (Trochet and Schmitter, 2013), with positive effects also on species not listed in the annexes of the EU Directives (Princé et al., 2021). Moreover, the establishment of the N2k network seems to have attenuated - although not reversed - the declines of farmland bird populations and other common species (Gamero et al., 2017). Differently from our predictions, our results suggest that environmental regulations governing N2k, which vary broadly among countries due to different national legal frameworks (Kati et al., 2015), did not prevent building wind power generation infrastructure around lesser kestrel breeding colonies.

Rather, the species' foraging grounds, including vast, open extents of pseudo-steppic cereal farmland (Morganti et al., 2021), were apparently highly favourable sites for the deployment of wind turbines (e.g. in south-eastern Italy). Yet, it should also be mentioned that at least in Italy the construction of any further wind farm within N2k sites has been banned since 2007 (Decreto Ministeriale 17 ottobre 2007 on minimal conservation measures to be adopted within Italian N2k sites).

The analysis of tracking data showed clear evidence of differential exposure to wind turbines according to geographical populations, annual cycle phases and geographical areas. When evaluating these

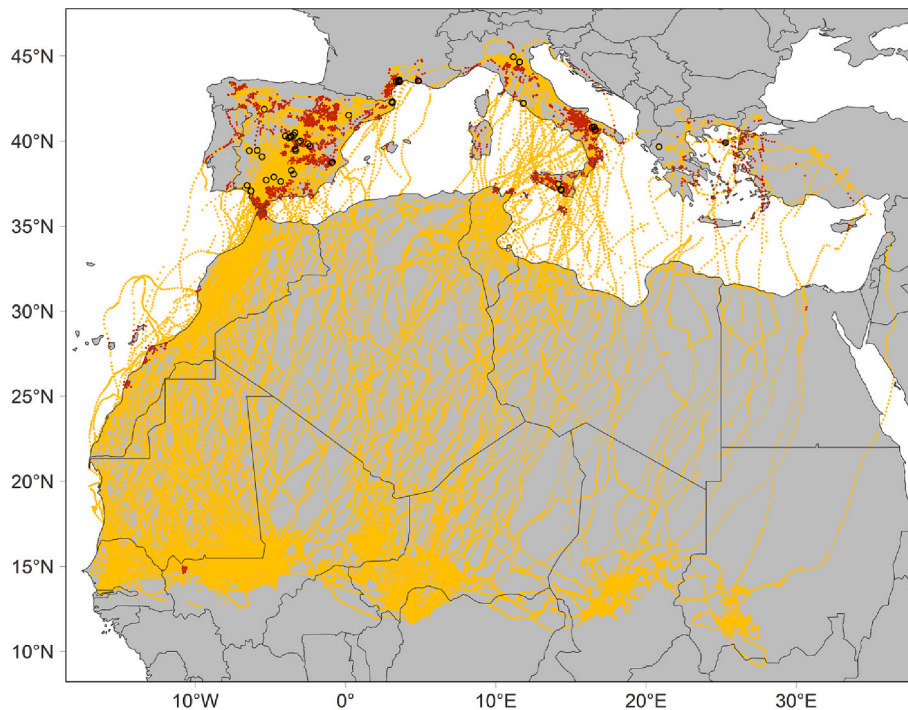
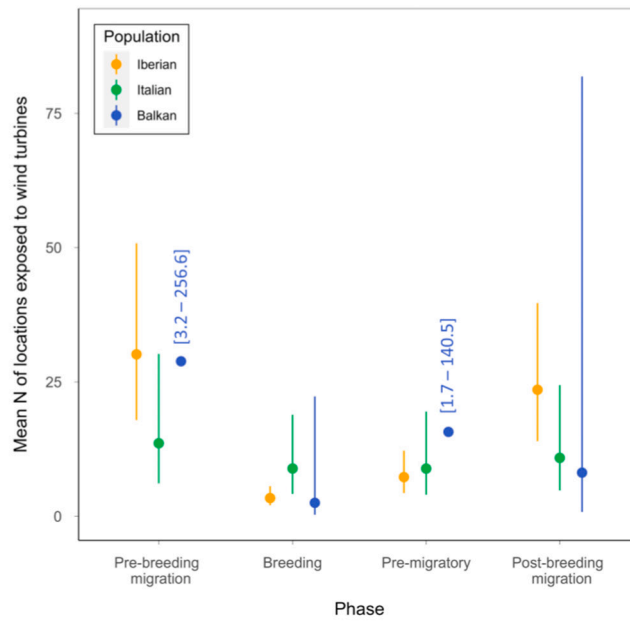


Fig. 4. Map showing movements of lesser kestrels between southern Europe and sub-Saharan Africa through their annual cycle based on GPS tracking. Red dots represent the locations exposed to at least one wind turbine according to the methodology detailed in Section 2.5.1. Yellow dots represent locations not exposed to any turbine. Black circles represent the colonies of origin of the tracked individuals. (For interpretation of the references to colour in this figure legend, the reader is referred to the web version of this article.)

findings, we need to take into account that there are at least two factors suggesting that exposure estimates from our tracking data might be conservative. First, we analysed breeding adult only; adults are more experienced than juveniles (Sergio et al., 2019, 2022) that are known to be more threatened by wind turbines (de Lucas et al., 2012), although not in all species (Marques et al., 2014). Second, we relied on archival GPS tags, implying that we were able to get data only from birds that survived from one year to the following one and that successfully returned to the colony, thus excluding all birds that died (for instance due to collision) during any of the phases of the annual cycle. However, regarding difference among geographical populations, estimates for the breeding phase corroborated colony-level analyses, showing higher levels of exposure in Italian individuals vs. Iberian and Balkan ones. Overall, exposure during the breeding phase was lower than during other phases, except for the Italian population that showed relatively high values of exposure across all phases. According to our predictions, the more mobile phases of the annual cycle, i.e. migrations and pre-migratory phase, were those with the highest exposure levels. This was particularly true for pre-breeding migration. Areas more exposed in this phase include well-known migratory bottlenecks such as the Strait of Gibraltar (Martín et al., 2018). Additionally, previously undocumented areas such as Cape Bon in Tunisia came into focus, underscoring the significance of GPS telemetry in evaluating potential conflicts between renewable energy infrastructure and biodiversity conservation. Tunisia is an interesting example of a potentially harsher future conflict area between renewable energy production and biodiversity, as a national target was set to increase the quota of electricity supply from renewable energy to 100 % by 2050 (Timmerberg et al., 2019). Furthermore, most of the Italian lesser kestrels cross the Strait of Sicily and the central Tyrrhenian Sea during migrations (Sarà et al., 2019; this study); to date, this area does not have offshore wind farms, but this figure is expected to rapidly evolve due to the forecasted deployment of large offshore wind farms (Soukissian et al., 2017), which are well known to impact migratory birds (Hüppop et al., 2006; Jacobsen et al., 2019).

Our analyses further showed that the Italian and Balkan populations were non-negligibly exposed to wind turbines during the pre-migratory phase, the least known part of the lesser kestrel annual cycle. Tracking data showed that during this phase many individuals moved considerably across many countries. Moreover, they often congregate at large roost sites hosting individuals from different areas (Bounas et al., 2018; De Frutos and Olea, 2008; Sarà et al., 2014). This implies that few wind farms located in areas of pre-migratory aggregation can potentially negatively affect populations from different countries. Exposure was currently close to zero during the non-breeding phase, when birds are in the sub-Saharan belt where virtually no wind farms occur. The only population which was limitedly exposed during such phase was the Iberian one because four Spanish GPS-tagged birds overwintered in Southern Spain and partially in Morocco. Both non-migrating or short-distance migrating lesser kestrels (Negro et al., 1991) and wind farms (Jung and Schindler, 2022) are expected to increase in response to climate change, potentially leading to increased exposure to wind turbines during the non-breeding phase.

Renewable energy development represents the main road identified by the Paris Agreement to mitigate the disruptive effects of climate change on ecosystem functioning globally (United Nations, 2015). However, a careful spatial planning of new renewable energy infrastructure is required to reduce the impacts on landscapes and biodiversity while maximizing its climate benefits in the immediate future (Baruch-Mordo et al., 2019; Kati et al., 2021; Kiesecker et al., 2019). Unfortunately, planning of renewable energy expansion and actions focusing on biodiversity conservation are too often developed separately (Köppel et al., 2014; Rehbein et al., 2020). We believe that outputs from our study, as well as our analytical framework, can be effectively exploited by conservation practitioners and renewable energy stakeholders, including national and local authorities as well as energy companies, to proactively address potential conflicts arising between bird of prey conservation and the anticipated expansion of wind energy infrastructure in the near future.



	Iberian	Italian	Balkan
Iberian	Pre-breeding migration	Pre-breeding migration	Pre-breeding migration
Breeding	***	Pre-breeding migration	Pre-breeding migration
Pre-migratory	***	Breeding	Pre-migratory
Post-breeding migration	NS	Pre-migratory	Post-breeding migration
Italian	Pre-breeding migration	Pre-breeding migration	Pre-breeding migration
Breeding	NS	Breeding	Pre-breeding migration
Pre-migratory	NS	Pre-migratory	Breeding
Post-breeding migration	NS	Post-breeding migration	Pre-migratory
Balkan	Pre-breeding migration	Pre-breeding migration	Pre-breeding migration
Breeding	NS	Pre-breeding migration	Breeding
Pre-migratory	NS	Breeding	Pre-migratory
Post-breeding migration	NS	Pre-migratory	Post-breeding migration

Fig. 5. Estimated mean (\pm 95 % CI) number of locations exposed to wind turbines from a generalized Poisson GLMM model for three lesser kestrel biogeographical populations and four annual cycle phases. 95 % CI for two Balkan population estimates were reported within square brackets above the point estimate for graphical reasons. Pairwise significant differences are shown in the table as resulting from Tukey *post hoc* tests. *: $p < 0.05$; **: $p < 0.01$; ***: $p < 0.001$; NS: $p \geq 0.05$.

CRediT authorship contribution statement

Giacomo Assandri: Writing – review & editing, Writing – original draft, Visualization, Investigation, Formal analysis, Data curation. **Gaia Bazzi:** Writing – review & editing, Resources, Data curation. **Ana Bermejo-Bermejo:** Resources, Project administration, Funding acquisition, Data Curation, Writing – review & editing. **Anastasios Bounas:** Writing – review & editing, Resources, Data curation. **Enrico Calvario:** Resources. **Carlo Catoni:** Resources, Funding acquisition. **Inès Catry:** Writing – review & editing, Resources, Funding acquisition, Data curation. **Teresa Catry:** Writing – review & editing, Resources,

Methodology, Data curation. **Jocelyn Champagnon:** Resources. **Federico De Pascalis:** Writing – original draft, Resources, Methodology, Investigation, Data curation. **Javier de la Puente:** Resources, Project administration, Funding acquisition, Data Curation, Writing – review & editing. **Juan Carlos del Moral:** Resources. **Olivier Duriez:** Writing – review & editing, Resources, Funding acquisition, Data curation. **Angelos Evangelidis:** Resources. **João Gameiro:** Writing – review & editing, Resources, Data curation. **Daniel García-Silveira:** Resources. **Fernando Garcés-Toledano:** Resources, Funding acquisition. **Frédéric Jiguet:** Writing – review & editing, Resources, Funding acquisition. **Panagiotis Kordopatis:** Resources, Funding acquisition. **Lina Lopez-**

Ricaurte: Writing – review & editing, Resources, Data curation. **Juan Martínez:** Resources, Funding acquisition. **Rosario Mascara:** Resources. **Ugo Mellone:** Writing – review & editing, Resources, Data curation. **Blas Molina:** Resources. **Jennifer Morinay:** Writing – review & editing, Resources, Data curation. **Philippe Pilard:** Writing – review & editing, Resources, Funding acquisition. **Samuele Ramellini:** Writing – review & editing, Resources, Data curation. **Beatriz Rodríguez-Moreno:** Resources. **Marta Romero:** Resources. **Maurizio Sarà:** Resources, Project administration, Funding acquisition. **Nicolas Saulnier:** Resources. **Nikos Tsiopelas:** Resources, Project administration, Funding acquisition. **Vicente Urios:** Resources, Project administration, Funding acquisition. **Michelangelo Morganti:** Writing – review & editing, Supervision, Resources, Project administration, Funding acquisition, Data curation. **Diego Rubolini:** Writing – review & editing, Writing – original draft, Visualization, Validation, Supervision, Resources, Project administration, Methodology, Investigation, Funding acquisition, Formal analysis, Data curation, Conceptualization. **Jacopo G. Cecere:** Writing – review & editing, Writing – original draft, Visualization, Validation, Supervision, Resources, Project administration, Methodology, Investigation, Funding acquisition, Formal analysis, Data curation, Conceptualization.

Declaration of competing interest

The authors declare that they have no known competing financial interests or personal relationships that could have appeared to influence the work reported in this paper.

Data availability

Data will be made available on request.

Acknowledgements

We are grateful to two anonymous reviewers for constructive criticism that helped improving a previous draft of the manuscript, and to J. Bustamante for support and for sharing tracking data for this project. This study was partly funded by the European Commission through the LIFE programme (LIFE17 NAT/IT/000586 LIFE FALKON) and by the Italian Ministry for University and Research (PRIN 2017 funding scheme, grant number 20178T2PSW to D. Rubolini). Lesser kestrel monitoring and tracking data in France were funded by the *Plan national d'Actions pour le Faucon Crécerellette*, by Office Français pour la Biodiversité (Migrallon), and by OSU-OREME (SO ECOPOP). Most of the information on GPS-tagged birds in Spain originates from the MIGRA programme developed by SEO/BirdLife with the support of Fundación Iberdrola España and with the collaboration of GREFA, Córdoba Zoo, Alcalá de Henares Municipality, Global Nature Foundation and the European Commission (LIFE15 NAT/ES/000734 Steppe Farming), besides several Spanish environmental administrations and the collaboration of numerous field technicians and collaborators. The activity of GREFA was also supported by the Ministerio Para la Transición Ecológica y el Reto Demográfico. In Extremadura (Spain) tag deployment was conducted within the framework of LIFE project Gestión de ZEPAs Urbanas en Extremadura (LIFE 15/NAT/ES/001016 ZEPAURBAN), while in Andalucía (Spain) tags were deployed within the framework of the “KESTRELS MOVE” project (CGL2016 79249 P, AEI/FEDER, UE). At the time of analyses and writing, L. López-Ricaurte and D. García-Silveira were supported by projects MERCURIO (rPID2020-115793GB, AEI/FEDER, UE) and SUMHAL (European Regional Development Fund LIFEWATCH-2019-09-CSIC-13, MICINN, POPE 2014-2020). Logistic and technical support in the field was provided by ICTS-RBD. I. Catry was funded by contract 2021.03224.CEECIND from FCT (Fundação para a Ciência e Tecnologia), J. Gameiro was supported by a post-doc scholarship (BIOPOLIS 2022-13), T. Catry was funded by contract 2021.00573.CEECIND from FCT (Fundação para a Ciência e

Tecnologia). The authors acknowledge the support of NBFC to CNR, funded by the Italian Ministry of University and Research, PNRR, Missione 4 Componente 2, “Dalla ricerca all’impresa”, Investimento 1.4, Project CN00000033.

Appendix A. Supplementary data

Supplementary data to this article can be found online at <https://doi.org/10.1016/j.biocon.2024.110592>.

References

- Assandri, G., Cecere, J.G., Sarà, M., Catoni, C., De Pascalis, F., Morinay, J., Berlusconi, A., Cioccarelli, S., Mercogliano, A., Pazhera, A., Terras, A., Imperio, S., Morganti, M., Rubolini, D., 2022. Context-dependent foraging habitat selection in a farmland raptor along an agricultural intensification gradient. *Agric. Ecosyst. Environ.* 326, 107782 <https://doi.org/10.1016/j.agee.2021.107782>.
- Assandri, G., Bazzi, G., Siddi, L., Nardelli, R., Cecere, J.G., Rubolini, D., Morganti, M., 2023. The occurrence of a flagship raptor species in intensive agroecosystems is associated with more diverse farmland bird communities: opportunities for market-based conservation. *Agric. Ecosyst. Environ.* 349, 108441 <https://doi.org/10.1016/j.agee.2023.108441>.
- Baruch-Mordo, S., Kiesecker, J., Kennedy, C.M., Oakleaf, J.R., Opperman, J.J., 2019. Erratum: from Paris to practice: sustainable implementation of renewable energy goals (Environmental Research Letters 14 (024013) DOI:10.1088/1748-9326/aaf6e0). *Environ. Res. Lett.* 14 (10) <https://doi.org/10.1088/1748-9326/aaf6e0>.
- BirdLife International, 2017. *European Birds of Conservation Concern: Populations, Trends and National Responsibilities*. BirdLife International.
- Bounas, A., Tsaparis, D., Gustin, M., Mikulic, K., Sarà, M., Kotoulas, G., Sotiropoulos, K., 2018. Using genetic markers to unravel the origin of birds converging towards pre-migratory sites. *Scientific Reports* 8 (1), 1–9. <https://doi.org/10.1038/s41598-018-26669-x>.
- Brooks, Mollie E., Kristensen, K., Benthem, Koen J.V., Magnusson, A., Berg, Casper, Nielsen, W., Skaug, A., Hans, J., Mächler, M., Bolker, Benjamin M., 2017. glmmTMB balances speed and flexibility among packages for zero-inflated generalized linear mixed modeling. *The R Journal* 9 (2), 378. <https://doi.org/10.32614/RJ-2017-066>.
- Buchan, C., Franco, A.M.A., Catry, I., Gamero, A., Klvaňová, A., Gilroy, J.J., Field, R., 2022. Spatially explicit risk mapping reveals direct anthropogenic impacts on migratory birds. *Glob. Ecol. Biogeogr.* 31 (9), 1707–1725. <https://doi.org/10.1111/geb.13551>.
- Buchan, C., Gilroy, J.J., Catry, I., Hewson, C.M., Atkinson, P.W., Franco, A.M.A., 2023. Combining remote sensing and tracking data to quantify species' cumulative exposure to anthropogenic change. *Glob. Chang. Biol.* 1–14. <https://doi.org/10.1111/gcb.16974>. September.
- Bustamante, J., Molina, B., Del Moral, J.C., 2020. El cernícalo primilla en España, población reproductora en 2016-18 y método de censo. *SEO/BirdLife, Madrid*.
- Calenge, C., 2006. The package adehabitat for the R software: a tool for the analysis of space and habitat use by animals. *Ecol. Model.* 197, 516–519.
- Catry, I., Catry, T., Patto, P., Franco, A., Moreira, F., 2015. Differential heat tolerance in nestlings suggests sympatric species may face different climate change risks. *Clim. Res.* 66 (1), 13–24. <https://doi.org/10.3354/cr01329>.
- Cecere, J.G., Bondi, S., Podofillini, S., Imperio, S., Griggio, M., Fulco, E., Curcio, A., Ménard, D., Mellone, U., Saino, N., Serra, L., Sarà, M., Rubolini, D., 2018. Spatial segregation of home ranges between neighbouring colonies in a diurnal raptor. *Sci. Rep.* 8 (1), 1–9. <https://doi.org/10.1038/s41598-018-29933-2>.
- Cecere, J.G., De Pascalis, F., Imperio, S., Ménard, D., Catoni, C., Griggio, M., Rubolini, D., 2020. Inter-individual differences in foraging tactics of a colonial raptor: consistency, weather effects, and fitness correlates. *Movement Ecology* 8 (1), 28. <https://doi.org/10.1186/s40462-020-00206-w>.
- Corregidor-Castro, A., Morinay, J., McKinlay, S.E., Ramellini, S., Assandri, G., Bazzi, G., Glavaschi, A., De Capua, E.L., Grapputo, A., Romano, A., Morganti, M., Cecere, J.G., Pilastro, A., Rubolini, D., 2023. Experimental nest cooling reveals dramatic effects of heatwaves on reproduction in a Mediterranean bird of prey. *Glob. Chang. Biol.* 29, 5552–5567. <https://doi.org/10.1111/gcb.16888>.
- De Frutos, Á., Olea, P.P., 2008. Importance of the pre-migratory areas for the conservation of lesser kestrel: space use and habitat selection during the post-fledging period. *Anim. Conserv.* 11 (3), 224–233. <https://doi.org/10.1111/J.1469-1795.2008.00173.X>.
- de Lucas, M., Ferrer, M., Bechard, M.J., Muñoz, A.R., 2012. Griffon vulture mortality at wind farms in southern Spain: distribution of fatalities and active mitigation measures. *Biol. Conserv.* 147 (1), 184–189. <https://doi.org/10.1016/j.biocon.2011.12.029>.
- Delafield, G., Donnison, C., Roddis, P., Arvanitopoulos, T., Sfyridis, A., Dunnett, S., Ball, T., Logan, K.G., 2021. Conceptual framework for balancing society and nature in net-zero energy transitions. *Environ. Sci. Pol.* 125 (August), 189–201. <https://doi.org/10.1016/j.envsci.2021.08.021>.
- Di Maggio, R., Mengoni, C., Mucci, N., Campobello, D., Randi, E., Sarà, M., 2015. Do not disturb the family: roles of colony size and human disturbance in the genetic structure of lesser kestrel. *J. Zool.* 295 (2), 108–115. <https://doi.org/10.1111/jzo.12191>.

- Donald, P.F., Sanderson, F.J., Burfield, I.J., Bierman, S.M., Gregory, R.D., Waliczky, Z., 2007. International conservation policy delivers benefits for birds in Europe. *Science* 317 (5839), 810–813. <https://doi.org/10.1126/science.1146002>.
- Dunnett, S., Soricchetta, A., Taylor, G., Eigenbrod, F., 2020. Harmonised global datasets of wind and solar farm locations and power. *Scientific Data* 7 (1), 130. <https://doi.org/10.1038/s41597-020-0469-8>.
- Dunnett, S., Holland, R.A., Taylor, G., Eigenbrod, F., 2022a. Predicted wind and solar energy expansion has minimal overlap with multiple conservation priorities across global regions. *Proc. Natl. Acad. Sci. USA* 119 (6), e2104764119. https://doi.org/10.1073/PNAS.2104764119/SUPPL_FILE/PNAS.2104764119.SAPP.PDF.
- Dunnett, S., Holland, R.A., Taylor, G., Eigenbrod, F., 2022b. Reply to Pérez-García et al.: perfect is the enemy of good. *Proc. Natl. Acad. Sci. USA* 119 (33), e2206500119 doi: 10.1073/PNAS.2206500119/ASSET/9827443A-4A65-451C-819F-0B8F514C32A9/ASSETS/IMAGES/LARGE/PNAS.2206500119FIG01.JPG.
- Duriez, O., Pilard, P., Saulnier, N., Boudarel, P., Besnard, A., 2023. Windfarm collisions in medium-sized raptors: even increasing populations can suffer strong demographic impacts. *Anim. Conserv.* 26, 264–275. <https://doi.org/10.1111/acv.12818>.
- Ferguson-Lees, J., Christie, D.A., 2001. *Raptors of the World*. Houghton Mifflin Harcourt.
- Fox, J., Weisberg, S., 2011. *An R Companion to Applied Regression*. Sage.
- Gameiro, J., Franco, A.M.A., Catry, T., Palmeirim, J.M., Catry, I., 2020. Long-term persistence of conservation-reliant species: challenges and opportunities. *Biol. Conserv.* 243, 108452 <https://doi.org/10.1016/j.biocon.2020.108452>.
- Gamero, A., Brotons, L., Brunner, A., Foppen, R., Fornasari, L., Gregory, R.D., Herrando, S., Hořák, D., Jiguet, F., Kmecl, P., Lehtikoinen, A., Lindström, Å., Paquet, J.-Y., Reif, J., Sirkkiä, P.M., Škorpilová, J., van Strien, A., Szép, T., Telenský, T., Voríšek, P., 2017. Tracking Progress toward EU biodiversity strategy targets: EU policy effects in preserving its common farmland birds. *Conserv. Lett.* 10 (4), 395–402. <https://doi.org/10.1111/conl.12292>.
- García Tapia, G., López-Jiménez, N., 2023. Informe sobre las causas de mortalidad no natural de avifauna en España. <https://doi.org/10.31170/0092>.
- Gauld, J.G., Silva, J.P., Atkinson, P.W., Record, P., Acácio, M., Arkumarev, V., Blas, J., Bouten, W., Burton, N., Catry, I., Champagnon, J., Clewley, G.D., Dagys, M., Duriez, O., Exo, K., Fiedler, W., Flack, A., Friedemann, G., Fritz, J., Franco, A.M.A., 2022. Hotspots in the grid: avian sensitivity and vulnerability to collision risk from energy infrastructure interactions in Europe and North Africa. *J. Appl. Ecol.* 59 (6), 1496–1512. <https://doi.org/10.1111/1365-2664.14160>.
- Gustin, M., Cripezzi, E., Giglio, G., Pellegrino, S.C., Visceglia, M., Francione, M., Frassanito, A.G., 2018. Incremento della popolazione sinantropica e rurale di *Grillaia Falco naumanni* in Puglia e Basilicata dal 2009 al 2017. *Alula* 25, 67–74.
- Happ, C., Sutor, A., Hochradel, K., 2021. Methodology for the automated visual detection of bird and bat collision fatalities at onshore wind turbines. *Journal of Imaging* 7 (12), 272. <https://doi.org/10.3390/JIMAGING7120272>.
- Hartig, F., 2021. DHARMA: Residual Diagnostics for Hierarchical (Multi-Level/Mixed) Regression Models. R Package Version 0.4.4. <https://CRAN.R-project.org/package=DHARMA>. <https://cran.r-project.org/package=DHARMA>.
- Hoegh-Guldberg, O., Jacob, D., Taylor, M., Guillén Bolaños, T., Bindl, M., Brown, S., Camilloni, I.A., Diederich, A., Djalante, R., Ebi, K., Engelbrecht, F., Guiot, J., Hijikata, Y., Mehrotra, S., Hope, C.W., Payne, A.J., Pörtner, H.O., Seneviratne, S.I., Thomas, A., Zhou, G., 2019. The human imperative of stabilizing global climate change at 1.5°C. *Science* 365 (6459). https://doi.org/10.1126/SCIENCE.AAW6974/SUPPL_FILE/AAW6974_HOEGH-GULDBERG_SM.PDF.
- Hüppop, O., Dierschke, J., Exo, K.M., Fredrich, E., Hill, R., 2006. Bird migration studies and potential collision risk with offshore wind turbines. *Ibis* 148 (Suppl. 1), 90–109. <https://doi.org/10.1111/j.1474-919X.2006.00536.x>.
- Iñigo, A., Barov, B., 2010. Action Plan for the Lesser Kestrel *Falco naumanni* in the European Union. SEO/Bird-Life and BirdLife International for the European Commission.
- IPCC, 2018. IPCC Special Report on the Impacts of Global Warming of 1.5 °C-Summary for Policy Makers. <http://www.ipcc.ch/report/sr15/>.
- IRENA, 2019. Future of Wind: Deployment, Investment, Technology, Grid Integration and Socio-economic Aspects (A Global Energy Transformation Paper).
- Jackson, A.L.R., 2011. Renewable energy vs. biodiversity: policy conflicts and the future of nature conservation. *Glob. Environ. Chang.* 21 (4), 1195–1208. <https://doi.org/10.1016/J.GLOENVCHA.2011.07.001>.
- Jacobsen, E.M., Jensen, F.P., Blew, J., 2019. Avoidance behaviour of migrating raptors approaching an offshore wind farm. *Wind Energy and Wildlife Impacts: Balancing Energy Sustainability with Wildlife Conservation* 43–50. https://doi.org/10.1007/978-3-030-05520-2_3/COVER.
- Jung, C., Schindler, D., 2022. Projections of energy yield- and complementarity-driven wind energy expansion scenarios in the European Union. *Energy Convers. Manag.* 269, 116160 <https://doi.org/10.1016/j.enconman.2022.116160>.
- Kati, V., Hovardas, T., Dieterich, M., Ibsich, P.L., Mihok, B., Selva, N., 2015. The challenge of implementing the European network of protected areas Natura 2000. *Conserv. Biol.* 29, 260–270. <https://doi.org/10.1111/cobi.12366>.
- Kati, V., Kassara, C., Vrontisi, Z., Moustakas, A., 2021. The biodiversity-wind energy-land use nexus in a global biodiversity hotspot. *Sci. Total Environ.* 768, 144471 <https://doi.org/10.1016/j.scitotenv.2020.144471>.
- Kiesecker, J., Baruch-Mordo, S., Kennedy, C.M., Oakleaf, J.R., Baccini, A., Griscorn, B.W., 2019. Hitting the target but missing the mark: unintended environmental consequences of the Paris climate agreement. *Frontiers in Environmental Science* 7 (October). <https://doi.org/10.3389/fenvs.2019.00151>.
- Kmetova, E., Gradev, G., Bustamante, J., 2020. *Falco naumanni*. In: Keller, V., Herrando, S., Vorisek, P., et al. (Eds.), *European Breeding Bird Atlas 2: Distribution, Abundance and Change*. European Bird Census Council & Lynx Edition, pp. 514–515.
- Komusanac, I., Brindley, G., Fraile, D., Ramirez, L., 2021. *Wind Energy in Europe. 2020 Statistics and the Outlook for 2021–2025*.
- Köppel, J., Dahmen, M., Helfrich, J., Schuster, E., Bulling, L., 2014. Cautious but committed: moving toward adaptive planning and operation strategies for renewable Energy's wildlife implications. *Environ. Manag.* 54 (4), 744–755. <https://doi.org/10.1007/s00267-014-0333-8>.
- Largey, N., Cook, A.S.C.P., Thaxter, C.B., McCluskie, A., Stokke, Bå G., Wilson, B., Masden, E.A., 2021. Methods to quantify avian airspace use in relation to wind energy development. *Ibis* 163 (3), 747–764. <https://doi.org/10.1111/ibi.12913>.
- Lenth, R., 2020. emmeans: Estimated Marginal Means, aka Least-Squares Means. R Package Version 1.5.2–1. <https://CRAN.R-project.org/package=emmeans>. <https://cran.r-project.org/package=emmeans>.
- Liminana, R., Romero, M., Mellone, U., Urios, V., 2012. Mapping the migratory routes and wintering areas of Lesser Kestrels *Falco naumanni*: new insights from satellite telemetry. *Ibis* 154 (2), 389–399. <https://doi.org/10.1111/j.1474-919X.2011.01210.x>.
- Lopez-Ricaurte, L., Vansteelant, W.M.G., Hernández-Pliego, J., García-Silveira, D., Bermejo-Bermejo, A., Casado, S., Cecere, J.G., de la Puente, J., Garcés-Toledano, F., Martínez-Dalmau, J., Ortega, A., Rodríguez-Moreno, B., Rubolini, D., Sarà, M., Bustamante, J., 2021. Barrier crossings and winds shape daily travel schedules and speeds of a flight generalist. *Sci. Rep.* 11 (1), 1–12. <https://doi.org/10.1038/s41598-021-91378-x>.
- Marques, A.T., Batalha, H., Rodrigues, S., Costa, H., Pereira, M.J.R., Fonseca, C., Mascarenhas, M., Bernardino, J., 2014. Understanding bird collisions at wind farms: an updated review on the causes and possible mitigation strategies. *Biol. Conserv.* 179, 40–52. <https://doi.org/10.1016/J.BIOCON.2014.08.017>.
- Martín, B., Perez-Bacalu, C., Onrubia, A., De Lucas, M., Ferrer, M., 2018. Impact of wind farms on soaring bird populations at a migratory bottleneck. *Eur. J. Wildl. Res.* 64 (3), 1–10. <https://doi.org/10.1007/s10344-018-1192-Z/FIGURES/3>.
- McGlade, C., Ekins, P., 2015. The geographical distribution of fossil fuels unused when limiting global warming to 2°C. *Nature* 517 (7533), 187–190. <https://doi.org/10.1038/nature14016>.
- Mihoub, J.-B., Gimenez, O., Pilard, P., Sarrazin, F., 2010. Challenging conservation of migratory species: Sahelian rainfalls drive first-year survival of the vulnerable Lesser Kestrel *Falco naumanni*. *Biol. Conserv.* 143 (4), 839–847. <https://doi.org/10.1016/j.biocon.2009.12.026>.
- Mihoub, J.-B., Mouawad, N.G., Pilard, P., Jiguet, F., Low, M., Teplitsky, C., 2012. Impact of temperature on the breeding performance and selection patterns in lesser kestrels *Falco naumanni*. *J. Avian Biol.* 43 (5), 472–480. <https://doi.org/10.1111/j.1600-048X.2012.05529.x>.
- Morant, J., Arrondo, E., Sánchez-Zapata, J.A., Donazar, J.A., Margalida, A., Carrete, M., Blanco, G., Guil, F., Serrano, D., Pérez-García, J.M., 2024. Fine-scale collision risk mapping and validation with long-term mortality data reveal current and future wind energy development impact on sensitive species. *Environ. Impact Assess. Rev.* 104 <https://doi.org/10.1016/j.eiar.2023.107339>.
- Morganti, M., Preatoni, D., Sarà, M., 2017. Climate determinants of breeding and wintering ranges of lesser kestrels in Italy and predicted impacts of climate change. *J. Avian Biol.* 48 (12), 1595–1607. <https://doi.org/10.1111/jav.01179>.
- Morganti, M., Cecere, J.G., Quilici, S., Tarantino, C., Blonda, P.N., Griggio, M., Ambrosini, R., Rubolini, D., 2021. Assessing the relative importance of managed crops and semi-natural grasslands as foraging habitats for breeding lesser kestrels *Falco naumanni* in southeastern Italy. *Wildl. Biol.* 2021 (1) <https://doi.org/10.2981/wlb.00800>.
- Morinay, J., De Pascalis, F., Dominoni, D.M., Morganti, M., Pezzo, F., Pirrello, S., Visceglia, M., De Capua, E.L., Cecere, J.G., Rubolini, D., 2021. Combining social information use and comfort seeking for nest site selection in a cavity-nesting raptor. *Anim. Behav.* 180, 167–178. <https://doi.org/10.1016/j.anbehav.2021.07.014>.
- Morinay, J., Riotte-Lambert, L., Aarts, G., De Pascalis, F., Imperio, S., Morganti, M., Catoni, G., Assandri, G., Ramellini, S., Rubolini, D., Cecere, J.G., 2023. Within-colony segregation of foraging areas: from patterns to processes. *Oikos* e09926. <https://doi.org/10.1111/oik.09926>.
- Nazir, M.S., Ali, N., Bilal, M., Iqbal, H.M.N., 2020. Potential environmental impacts of wind energy development: A global perspective. *Current Opinion in Environmental Science & Health* 13, 85–90. <https://doi.org/10.1016/j.coesh.2020.01.002>.
- Negro, J.J., De La Riva, M., Bustamante, J., 1991. Patterns of winter distribution and abundance of lesser kestrels (*Falco naumanni*) in Spain. *Journal of Raptor Research* 25 (2), 30–35.
- Neri, M., Jameli, D., Bernard, E., Melo, F.P.L., 2019. Green versus green? Advertising potential conflicts between wind power generation and biodiversity conservation in Brazil. *Perspectives in Ecology and Conservation* 17 (3), 131–135. <https://doi.org/10.1016/J.PECON.2019.08.004>.
- Niebuhr, B.B., Sant'Ana, D., Panzocchi, M., van Moorter, B., Sandström, P., Morato, R.G., Skarin, A., 2022. Renewable energy infrastructure impacts biodiversity beyond the area it occupies. *Proc. Natl. Acad. Sci. USA* 119 (48), 1–2. <https://doi.org/10.1073/pnas.2208815119>.
- Oppel, S., Arkumarev, V., Bakari, S., Dobrev, V., Saravia-Mullin, V., Adefolu, S., Söziyer, L.A., Apeverga, P.T., Arslan, Ş., Barshep, Y., Bino, T., Bounas, A., Çetin, T., Dayyoub, M., Dobrev, D., Duro, K., El-Moghrabi, L., ElSafoury, H., Endris, A., Nikolov, S.C., 2021. Major threats to a migratory raptor vary geographically along the eastern Mediterranean flyway. *Biol. Conserv.* 262 (February) <https://doi.org/10.1016/j.biocon.2021.109277>.
- Orlikowska, E.H., Roberge, J.M., Blicharska, M., Mikusiński, G., 2016. Gaps in ecological research on the world's largest internationally coordinated network of protected areas: A review of Natura 2000. *Biol. Conserv.* 200, 216–227. <https://doi.org/10.1016/J.BIOCON.2016.06.015>.

- Pecl, G.T., Araújo, M.B., Bell, J.D., Blanchard, J., Bonebrake, T.C., Chen, I.C., Clark, T.D., Colwell, R.K., Danielsen, F., Evengård, B., Falconi, L., Ferrier, S., Frusher, S., García, R.A., Griffiths, R.B., Hobday, A.J., Janion-Scheepers, C., Jarzyna, M.A., Jennings, S., Williams, S.E., 2017. Biodiversity redistribution under climate change: impacts on ecosystems and human well-being. *Science* 355 (6332) doi:10.1126/SCIENCE.AAI9214/SUPPL_FILE/PECL.SM.PDF.
- Pérez-García, J.M., Morant, J., Arrondo, E., Sebastián-González, E., Lambertucci, S.A., Santangeli, A., Margalida, A., Sánchez-Zapata, J.A., Blanco, G., Donazar, J.A., Carrete, M., Serrano, D., 2022. Priority areas for conservation alone are not a good proxy for predicting the impact of renewable energy expansion. *Proc. Natl. Acad. Sci.* 119 (33), e2204505119 <https://doi.org/10.1073/pnas.2204505119>.
- Princé, K., Rouveyrol, P., Pellissier, V., Touroult, J., Jiguet, F., 2021. Long-term effectiveness of Natura 2000 network to protect biodiversity: A hint of optimism for common birds. *Biol. Conserv.* 253, 108871 <https://doi.org/10.1016/j.biocon.2020.108871>.
- R Core Team, 2022. R: A language and environment for statistical computing. R Foundation for Statistical Computing, Vienna, Austria.
- Ramellini, S., Imperio, S., Morinay, J., De Pascalis, F., Catoni, C., Morganti, M., Rubolini, D., Cecere, J.G., 2022. Individual foraging site fidelity increases from incubation to nestling rearing in a colonial bird. *Anim. Behav.* 193, 145–155. <https://doi.org/10.1016/j.anbehav.2022.07.014>.
- Rehbein, J.A., Watson, J.E.M., Lane, J.L., Sontter, L.J., Venter, O., Atkinson, S.C., Allan, J. R., 2020. Renewable energy development threatens many globally important biodiversity areas. *Glob. Chang. Biol.* 26 (5), 3040–3051. <https://doi.org/10.1111/gcb.15067>.
- Rodríguez, C., Bustamante, J., 2003. The effect of weather on lesser kestrel breeding success: can climate change explain historical population declines? Published by: British Ecological Society linked references are available on JSTOR for this article: the effect of weather on lesser ke. *J. Anim. Ecol.* 72 (5), 793–810.
- Romanello, M., Di Napoli, C., Drummond, P., Green, C., Kennard, H., Lampard, P., Scamman, D., Arnell, N., Ayeb-Karlsson, S., Ford, L.B., Belesova, K., Bowen, K., Cai, W., Callaghan, M., Campbell-Lendrum, D., Chambers, J., van Daalen, K.R., Dalin, C., Dasandi, N., Costello, A., 2022. The 2022 report of the Lancet Countdown on health and climate change: health at the mercy of fossil fuels. *Lancet* 400 (10363), 1619–1654. [https://doi.org/10.1016/S0140-6736\(22\)01540-9](https://doi.org/10.1016/S0140-6736(22)01540-9).
- Saidur, R., Rahim, N.A., Islam, M.R., Solangi, K.H., 2011. Environmental impact of wind energy. *Renew. Sust. Energ. Rev.* 15 (5), 2423–2430. <https://doi.org/10.1016/j.rser.2011.02.024>.
- Santana, J., Reino, L., Stoate, C., Borralho, R., Carvalho, C.R., Schindler, S., Moreira, F., Bugalho, M.N., Ribeiro, P.F., Santos, J.L., Vaz, A., Morgado, R., Porto, M., Beja, P., 2014. Mixed effects of long-term conservation investment in natura 2000 farmland. *Conserv. Lett.* 7 (5), 467–477. <https://doi.org/10.1111/conl.12077>.
- Santangeli, A., Di Minin, E., Toivonen, T., Pogson, M., Hastings, A., Smith, P., Moilanen, A., 2016. Synergies and trade-offs between renewable energy expansion and biodiversity conservation – a cross-national multifactor analysis. *GCB Bioenergy* 8 (6), 1191–1200. <https://doi.org/10.1111/gcbb.12337>.
- Sarà, M., Campobello, D., Zanca, L., Massa, B., 2014. Food for flight: pre-migratory dynamics of the Lesser Kestrel *Falco naumanni*. *Bird Study* 61 (1), 29–41. <https://doi.org/10.1080/00063657.2013.867476>.
- Sarà, M., Bondi, S., Bermejo, A., Bourgeois, M., Bouzin, M., Bustamante, J., Puente, J., Evangelidis, A., Frassanito, A., Fulco, E., Giglio, G., Gradev, G., Griggio, M., López-Ricaurte, L., Kordopatis, P., Marin, S., Martínez, J., Mascara, R., Mellone, U., Rubolini, D., 2019. Broad-front migration leads to strong migratory connectivity in the lesser kestrel (*Falco naumanni*). *J. Biogeogr.* 46 (12), 2663–2677. <https://doi.org/10.1111/jbi.13713>.
- Sarà, M., Cecere, J.G., Rubolini, D., 2021. Lesser kestrel *Falco naumanni*. In: Panuccio, M., Mellone, U., Agostini, A. (Eds.), *Migration Strategies of Birds of Prey in Western Palearctic*. CRC Press, Boca Raton, Florida, pp. 200–211.
- Sayed, E.T., Wilberforce, T., Elsaid, K., Rabaia, M.K.H., Abdelkareem, M.A., Chae, K.-J., Olabi, A.G., 2021. A critical review on environmental impacts of renewable energy systems and mitigation strategies: wind, hydro, biomass and geothermal. *Sci. Total Environ.* 766, 144505 <https://doi.org/10.1016/j.scitotenv.2020.144505>.
- Sergio, F., Tavecchia, G., Tanferna, A., Blas, J., Blanco, G., Hiraldo, F., 2019. When and where mortality occurs throughout the annual cycle changes with age in a migratory bird: individual vs population implications. *Sci. Rep.* 9 (1), 1–8. <https://doi.org/10.1038/s41598-019-54026-z>.
- Sergio, F., Barbosa, J.M., Tanferna, A., Silva, R., Blas, J., Hiraldo, F., 2022. Compensation for wind drift during raptor migration improves with age through mortality selection. *Nature Ecology & Evolution* 6 (7), 989–997. <https://doi.org/10.1038/s41559-022-01776-1>.
- Shimada, T., Limpus, C., Jones, R., Hazel, J., Groom, R., Hamann, M., 2016. Sea turtles return home after intentional displacement from coastal foraging areas. *Mar. Biol.* 163 (1), 1–14. <https://doi.org/10.1007/s00227-015-2771-0>.
- Smith, J.A., Dwyer, J.F., 2016. Avian interactions with renewable energy infrastructure: an update. *Condor* 118 (2), 411–423. <https://doi.org/10.1650/CONDOR-15-61.1>.
- Soukissian, T., Karathanasi, F., Axaopoulos, P., 2017. Satellite-based offshore wind resource assessment in the Mediterranean Sea. *IEEE J. Ocean. Eng.* 42 (1), 73–86. <https://doi.org/10.1109/JOE.2016.2565018>.
- Thaxter, C.B., Buchanan, G.M., Carr, J., Butchart, S.H.M., Newbold, T., Green, R.E., Tobias, J.A., Foden, W.B., O'Brien, S., Pearce-Higgins, J.W., 2017. Bird and bat species' global vulnerability to collision mortality at wind farms revealed through trait-based assessment. *Proc. R. Soc. B Biol. Sci.* 284 (1862) <https://doi.org/10.1098/rspb.2017.0829>.
- Thieurmel, B., Elmarhraoui, A., 2022. suncalc: Compute Sun Position, Sunlight Phases, Moon Position and Lunar Phase. R Package Version 0.5.1. <https://cran.r-project.org/package=suncalc>.
- Timmerberg, S., Sanna, A., Kaltschmitt, M., Finkbeiner, M., 2019. Renewable electricity targets in selected MENA countries – assessment of available resources, generation costs and GHG emissions. *Energy Rep.* 5, 1470–1487. <https://doi.org/10.1016/j.egyr.2019.10.003>.
- Topham, E., Gonzalez, E., McMillan, D., João, E., 2019. Challenges of decommissioning offshore wind farms: overview of the European experience. *J. Phys. Conf. Ser.* 1222, 012035 <https://doi.org/10.1088/1742-6596/1222/1/012035>.
- Trainor, A.M., McDonald, R.I., Fargione, J., 2016. Energy sprawl is the largest driver of land use change in United States. *PLoS One* 11 (9), e0162269. <https://doi.org/10.1371/journal.pone.0162269>.
- Trochet, A., Schmeller, D.S., 2013. Effectiveness of the Natura 2000 network to cover threatened species. *Nature Conservation* 4, 35–53. <https://doi.org/10.3897/natureconservation.4.3626>.
- United Nations, 2015. *United Nations Framework Convention on Climate Change, Draft Decision: CP.21, FCCC/CP/2015/L.9/Rev.1 unfccc.int/resource/docs/2015/cop21/eng/109r01.pdf*.
- Voigt, C.C., 2021. Insect fatalities at wind turbines as biodiversity sinks. *Conservation Science and Practice* 3 (5), 1–5. <https://doi.org/10.1111/csp2.366>.
- Wang, S., Wang, S., Smith, P., 2015. Ecological impacts of wind farms on birds: questions, hypotheses, and research needs. *Renew. Sust. Energ. Rev.* 44, 599–607. <https://doi.org/10.1016/j.rser.2015.01.031>.